
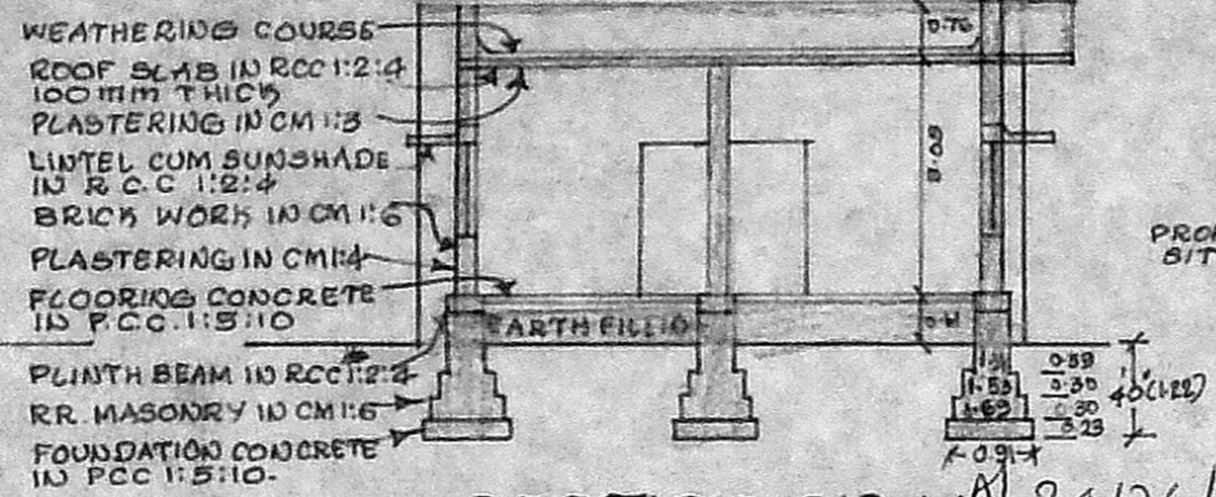


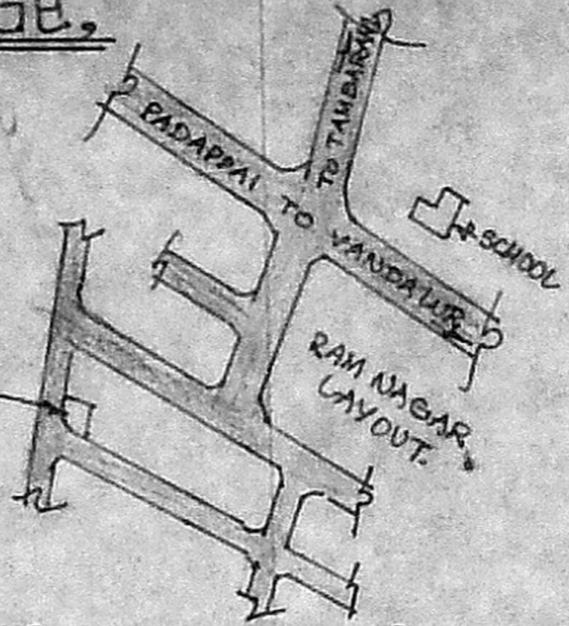
PLAN SHOWING THE PROPOSED RESIDENTIAL BUILDING IN PNO 57, RAM NAGAR  
 IN SURVEY NO 290/1 (AS PER PATTAM 9535, SURVEY NO 290/1A/1A/1A) OF MANNIVAKKAM VILLAGE,  
 KATTAKOLATHUR PANCHAYAT UNION. (SCALE 1:100)



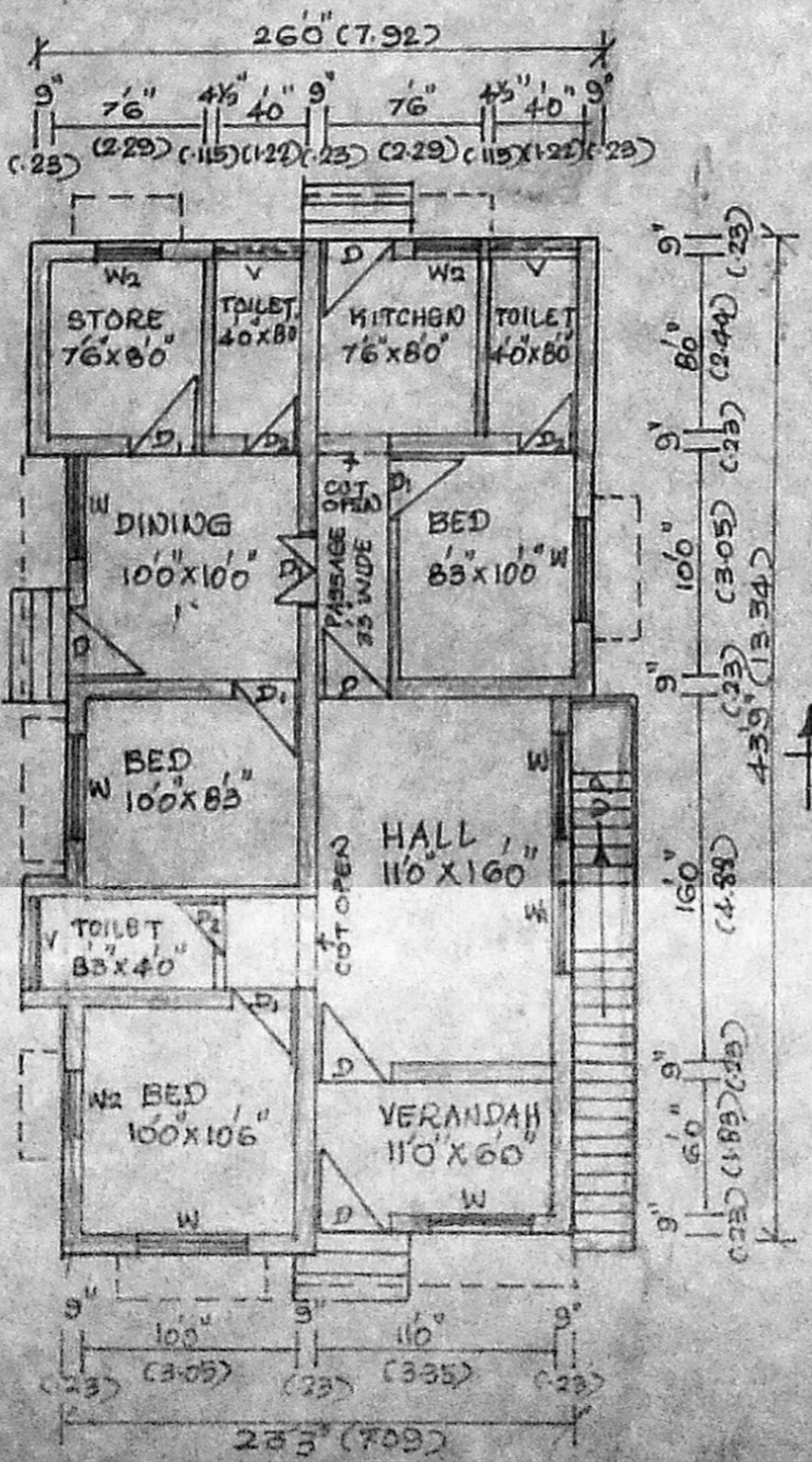
ELEVATION



SECTION ON AA 24/26/66/97 KEY PLAN (N.T.S)



Survey plan  
 No. 3117  
 At 3008/16



PLAN

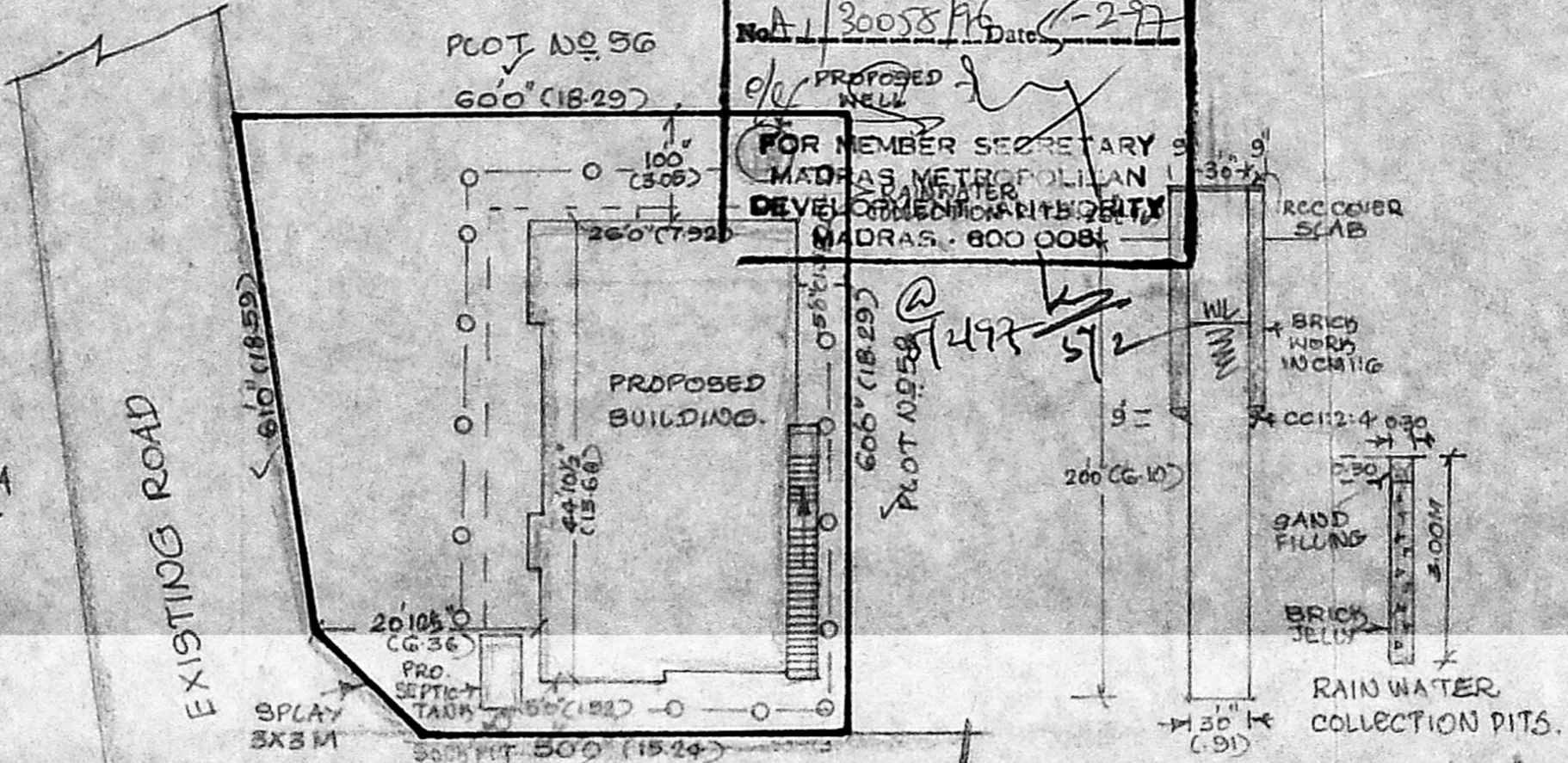
Planning Permit No. \_\_\_\_\_

**APPROVED**

SUBJECT TO THE CONDITIONS IN THIS OFFICE LETTER.

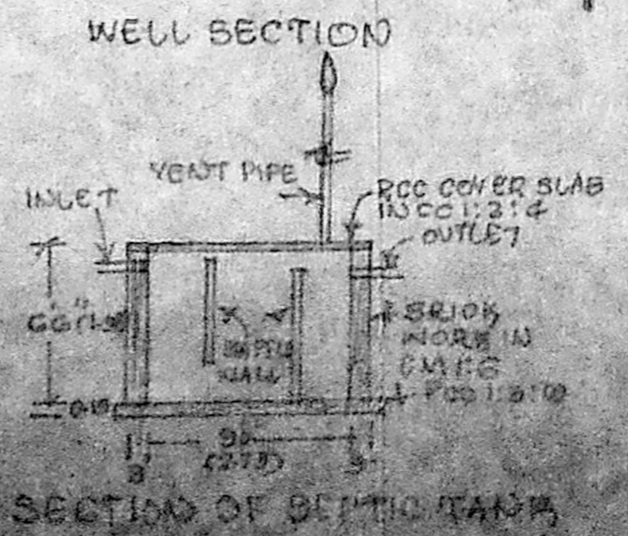
No. A/30058/16 Date 6-2-77

FOR MEMBER SECRETARY  
 MADRAS METROPOLITAN  
 DEVELOPMENT AUTHORITY  
 MADRAS - 600 008



300' WIDE ROAD

SITE PLAN SCALE (1:200)



SECTION OF SEPTIC TANK

STAIRCASE DETAILS	COLOR INDEX:
WIDTH : 0.91M	PROPOSED
TREAD : 0.25M	ROAD
RAISER : 0.175M	PLOT BOUNDRY

PLOT EXTENT : 332 TSFT (309.2M <sup>2</sup> )
PLINTH AREA : 1082 SF (100.56M <sup>2</sup> )
COVERAGE : 32.52%
F.S.I : 0.33

REFERENCE :

D.D. DOOR 1.00 X 1.98M
D1. DOOR 0.91 X 1.98M
D2. DOOR 0.76 X 1.98M
W1. WINDOW 1.37 X 1.22M
W2. WINDOW 0.91 X 1.22M
V. VENTILATOR 1.22 X 0.61M

*[Signature]*  
 OWNER

**T. VIJAYANOMAN**  
 CIVIL ENGINEER  
 LICENSED SURVEYOR OF  
 TAMILNADU MUNICIPALITY,  
 OFF. 116, Madhav Road,  
 WEST TAMBARAM